

Humanities - Week 8
Week beginning 1st March 2021

Please send your home learning to your teacher (photos or screenshots)

5L: elango@kingsavenue.lambeth.sch.uk

4/5W: jduke@kingsavenue.lambeth.sch.uk

RECAP

Autumn 1 - Lines of Significance (Geography)

The equator - invisible line in the middle of the earth. Countries on it are hot and rainy, because more sun falls on it.

Latitude: distance from the equator. Lines of latitude: Equator, Tropic of Cancer, Tropic of Capricorn, Arctic Circle, Antarctic Circle (horizontal).

Lines of longitude: another measure of where you are on the earth (vertical).

Time zones: Greenwich Mean Time is the time zone in the UK, which is the starting point for all the other time zones.

For example, France is 1 hour ahead, Washington DC is 5 hours behind. Can use atlas to work out.

RECAP

Autumn 2 - Anglo-Saxons (History)

The Anglo-Saxons came to Britain after the Romans left. There were push and pull factors for why they came.

E.g. flooding (push factor), to make new homes (pull factor).

Pagan religion - multiple gods and goddesses.

Eventually converted to Christianity by religious figures.

Village life: most people were farmers and worked on the land. Trading objects, working together to provide.

We looked at Anglo-Saxon artefacts, like runes, stone statues and clay pots.

RECAP

Spring 1 - Vikings (History)

Vikings came to Britain to invade. First came in 793 AD. Took over different parts of the country.

Came for many reasons, e.g. money (they tried to steal from the monasteries), farming land (they wanted good crops) and for revenge (members of their families had been killed in battle).

Eventually they left (1066 AD).

Vikings also followed the Pagan religion with multiple gods.

Human Geography Word Mat



Settlements	Land Use	Economic Activity	Natural Resources
hamlet	agriculture	farming	food
village	housing	manufacturing	fossil fuel
town	manufacturing	mining	mineral
market town	recreation	service industry	water
city	retail	trade links	wood
capital city	transport		renewable energy
rural			non-renewable
urban			energy



Physical Geography Word Mat



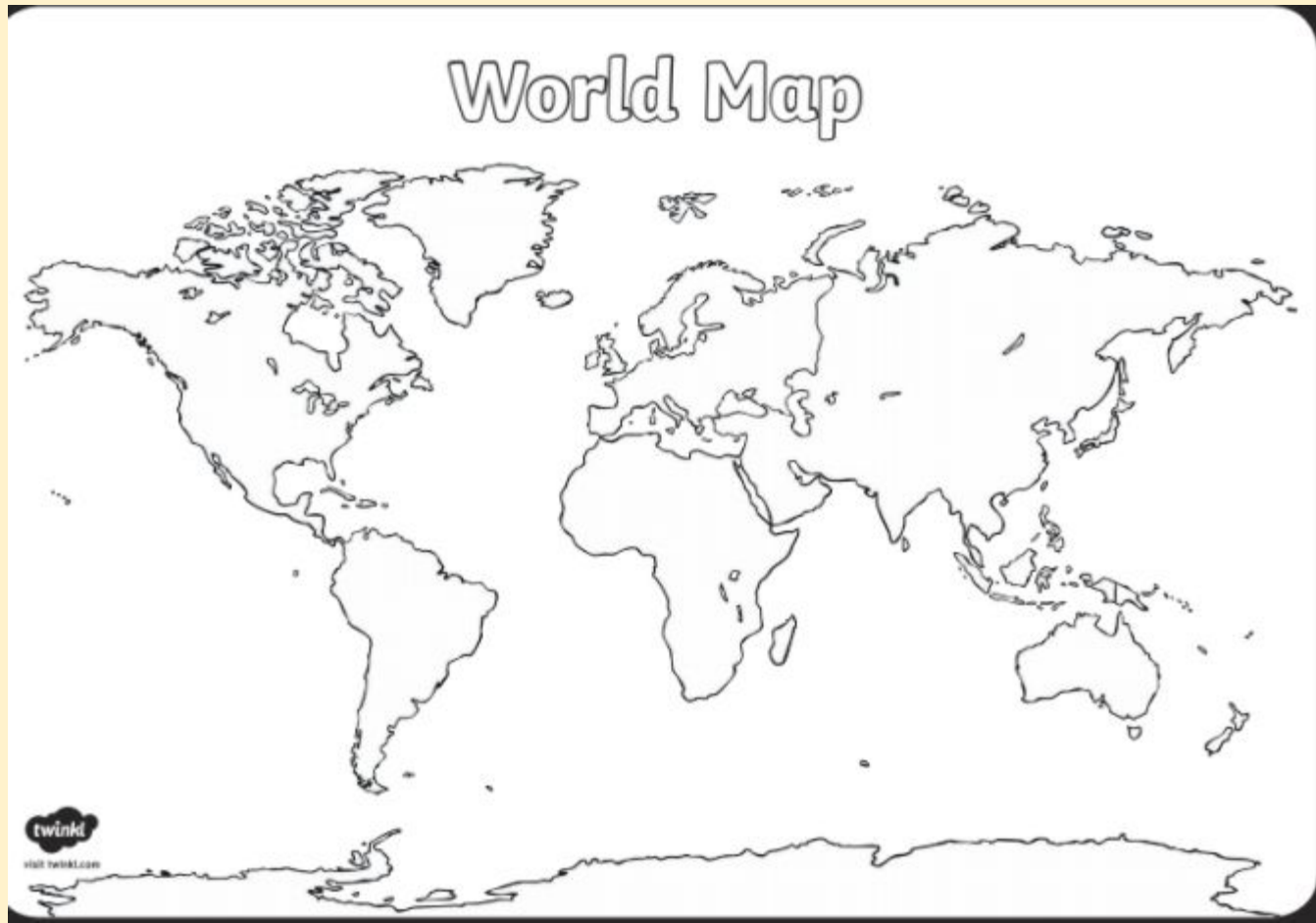
Physical Features	Climate Zones	Biomes	Processes
earthquake	polar climate	rainforest	erosion
mountain	cool temperate	savanna	flooding
ocean	warm temperate	desert	plate tectonics
river	Equatorial/tropical	Mediterranean	water cycle
waterfall	arid/sub Tropical	temperate forest	
volcano		grassland	
		taiga	
		tundra	



Monday 1st March 2021

LO: To Locate Europe on a world map and identify some of its characteristics.

Can you locate Europe?





Europe

Tiny countries and huge ones join together to make up this continent – there are 46 countries altogether.



Before we go any further, let's recap what we already know about continents...

LO: To Locate Europe on a world map and identify some of its characteristics.

ODDIZZI PowerPoint Europe READ ONLY (2).pptx



Part One: Continents and Europe overview

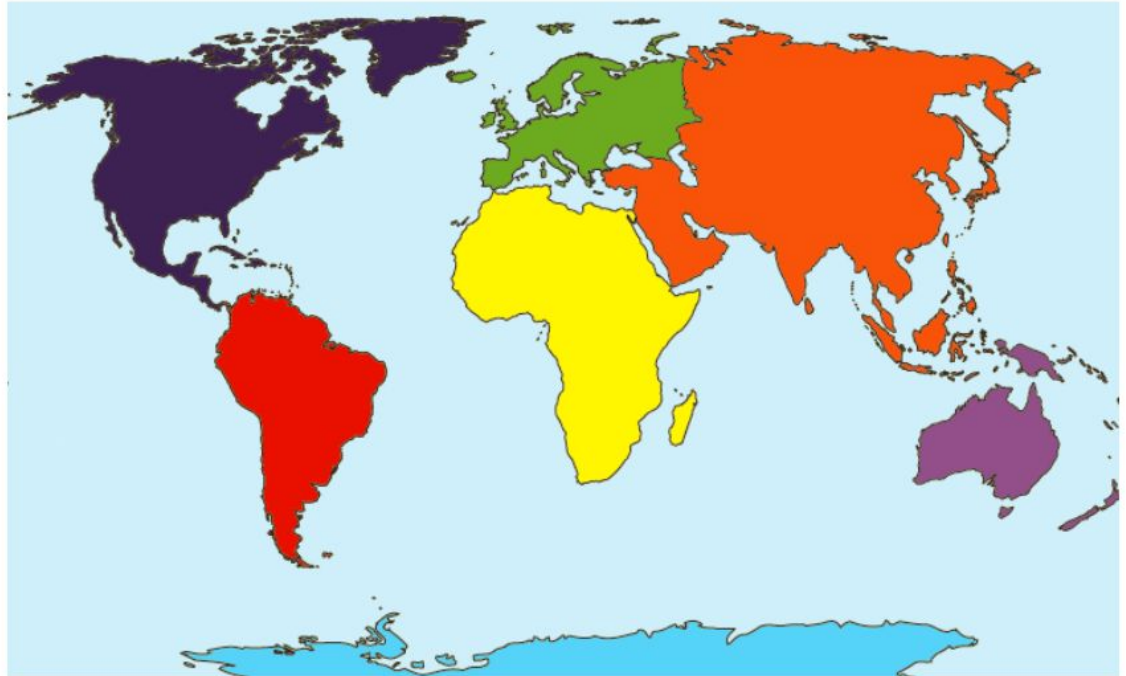
Continents

What is a continent?

How many continents are there?

Can you name any of the continents?

Locate the continents on the map, using the list above to help you.



LO: To Locate Europe on a world map and identify some of its characteristics.

ODDIZZI PowerPoint Europe READ ONLY (2).pptx



Part One: Continents and Europe overview

Continents

What is a continent?

A continent is a large piece of land, normally made up of a group of countries.

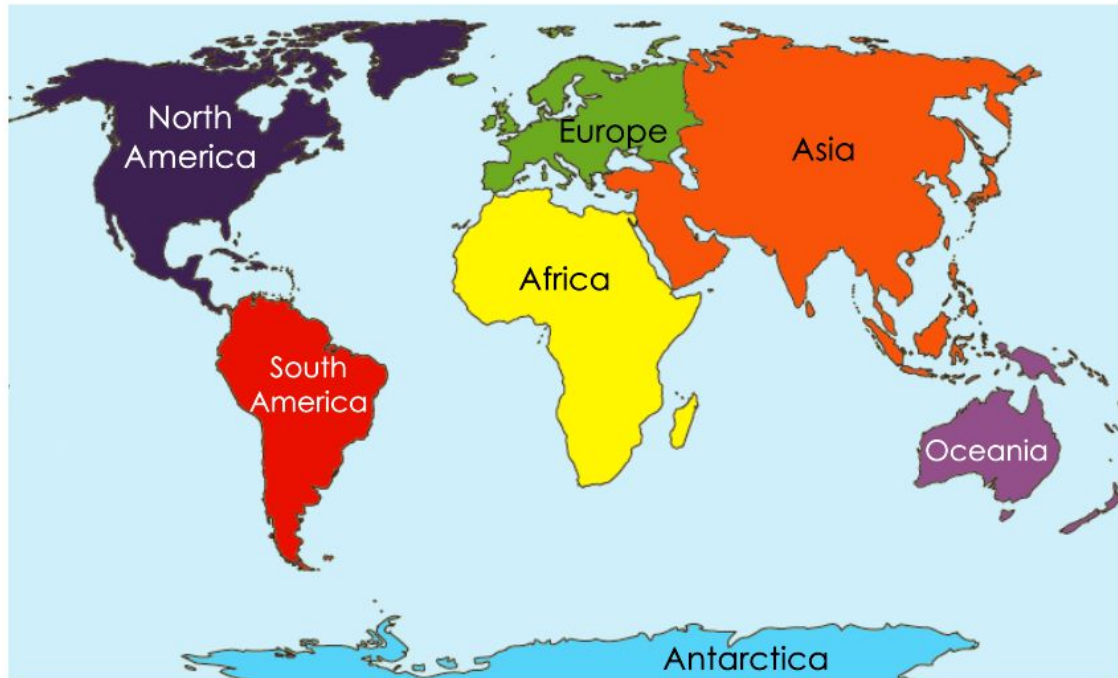
How many continents are there?

There are 7 continents.

Can you name any of the continents?

Africa, Antarctica, Asia, Europe, North America, Oceania and South America.

Locate the continents on the map, using the list above to help you.



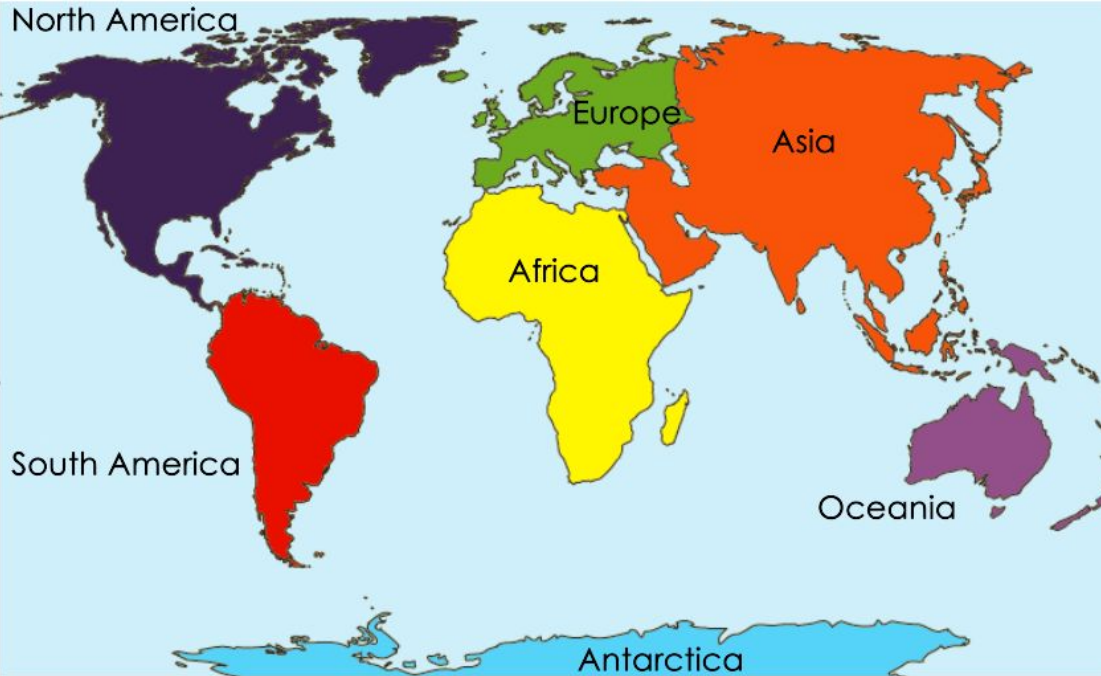
LO: To Locate Europe on a world map and identify some of its characteristics.

Part One: Continents and Europe overview

Task



Continent sizes



Order the continents in size from smallest to largest.

Smallest



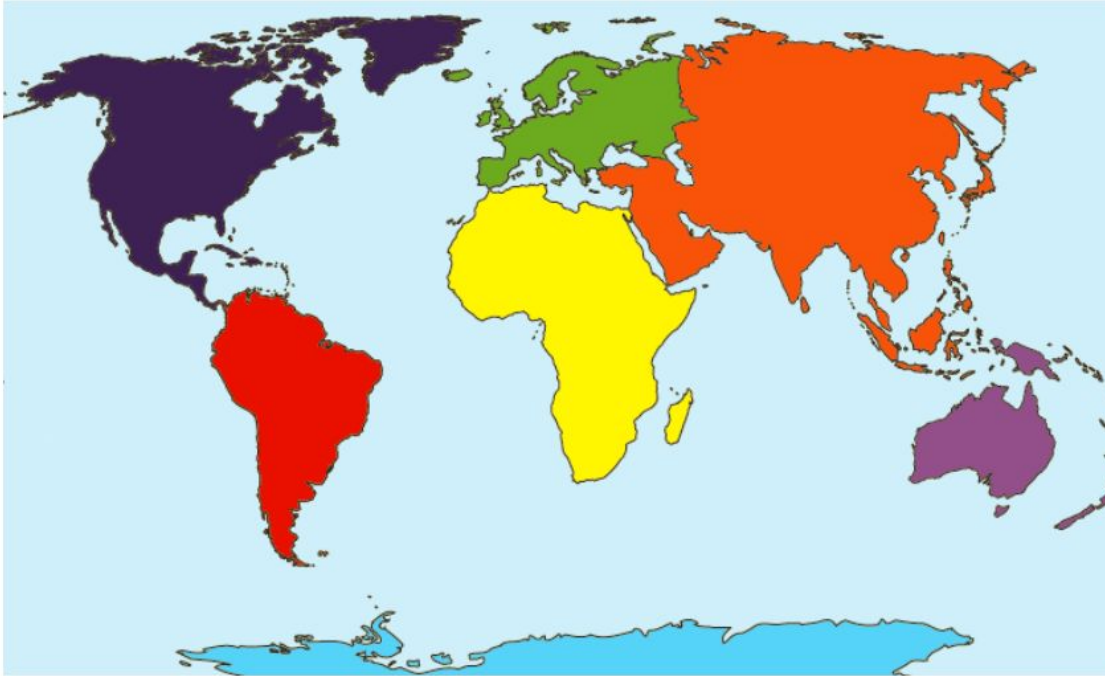
Largest

LO: To Locate Europe on a world map and identify some of its characteristics.

Part One: Continents and Europe overview



Continent sizes



Order the continents in size from smallest to largest.

Smallest



Oceania

Europe

Antarctica

South America

North America

Africa

Asia

Largest

LO: To Locate Europe on a world map and identify some of its characteristics.

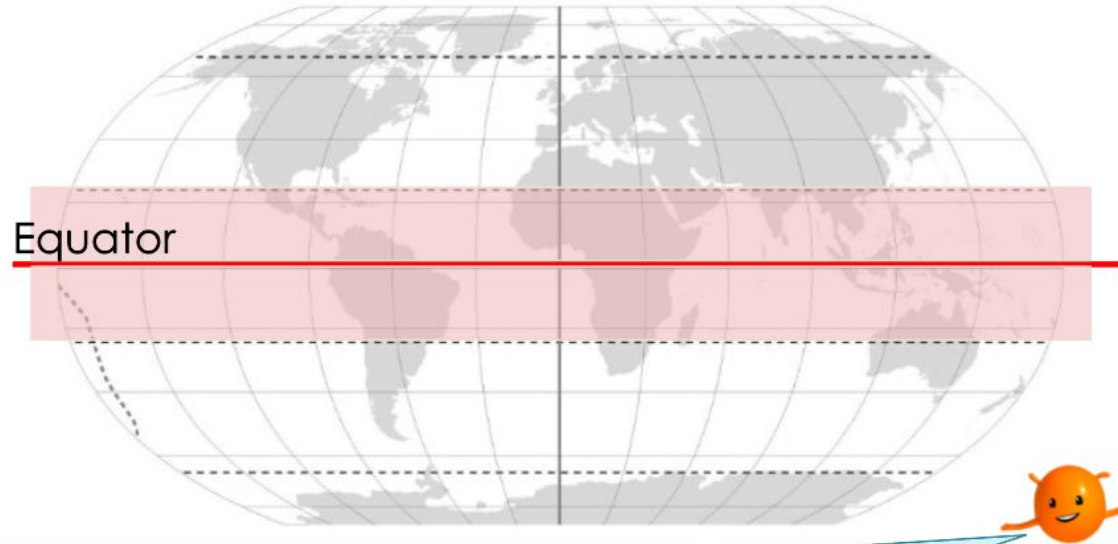
Part One: Continents and Europe overview



The **weather** each **continent** experiences will be different, depending on where it is in the world.

An invisible line called the **Equator** runs around the **Earth**.

The countries that have the warmest weather are on or close to the **Equator**.



The **Equator** marks the area of the world that receives the greatest amount of energy from the sun.

Can you name a **continent** that is on or near the **Equator**?

LO: To Locate Europe on a world map and identify some of its characteristics.

Part One: Continents and Europe overview

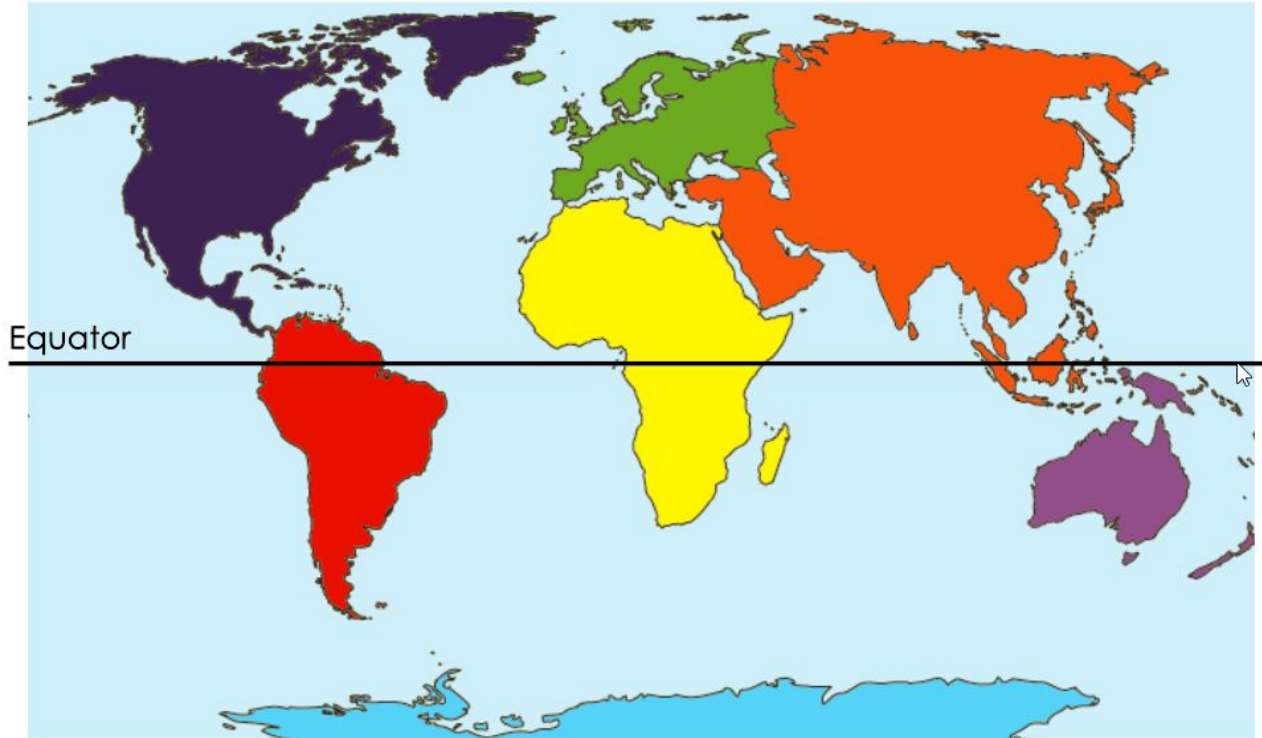


Europe's climate

Think about where the Equator would be positioned on the map.

What might the weather and climate be like in Europe?

Europe is north of the **Equator**. The southern parts enjoy a **Mediterranean climate** (hot summers), while central Europe has a more **temperate climate** (with no extreme weather). The north of Europe has a **polar climate** (very dry, with low temperatures).



LO: To Locate Europe on a world map and identify some of its characteristics.

Part One: Continents and Europe overview



European countries

Europe has 46 countries. On the map below, click to explore five of the countries and find out what each is famous for.

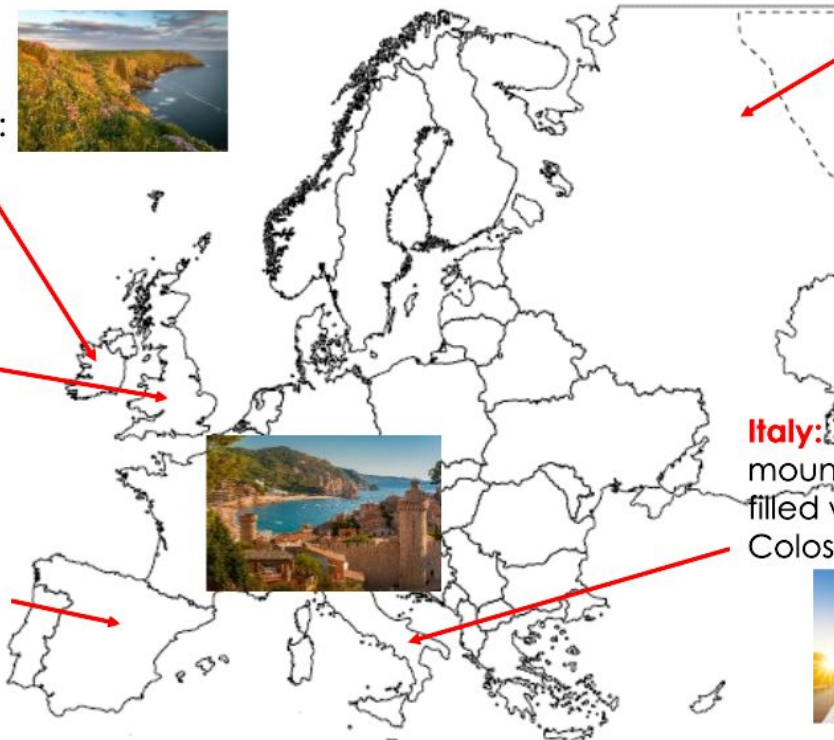
Ireland: Is the third-largest island in Europe and is made up of two countries: Northern Ireland and the Republic of Ireland.



United Kingdom: Is made up of four individual countries. The Queen is the head of state.



Spain: Has many vibrant cities. Spain's coast is very popular with tourists, due to its warm weather.



Russia: Is the largest country in the world and covers two continents: Europe and Asia!



Italy: Home to part of the Alps mountain range and to cities filled with architecture, like the Colosseum in Rome.



LO: To Locate Europe on a world map and identify some of its characteristics.

Part One: Continents and Europe overview



European countries

Below are five more countries for you to discover!

Iceland: Is home to over 200 volcanoes. It is a popular place to view the Northern Lights.



Germany: Borders nine different countries and is home to the River Danube.



France: Over half of the country is covered in mountains. In the capital, Paris, you'll find the Eiffel Tower.



Ukraine: Is the second-largest country in Europe and has many forests.



Greece: Is made up of thousands of small islands and has the longest coastline along the Mediterranean Sea.



Task



Part One: Continents and Europe overview

Match the flag to the country!

Spain

This flag has two red stripes and one yellow stripe. There is a coat of arms to the left-hand side of the yellow stripe.

Italy

This flag has green, white and red stripes.

Germany

This flag has black, red and yellow stripes.

France

This flag has blue, white and red stripes.

Ukraine

This flag has just two stripes: a blue and a yellow.



LO: To Locate Europe on a world map and identify some of its characteristics.

Part One: Continents and Europe overview

Press [Esc] to exit the program



Match the flag to the country!

Spain



This flag has two red stripes and one yellow stripe. There is a coat of arms to the left-hand side of the yellow stripe.

Italy



This flag has green, white and red stripes.

Germany



This flag has black, red and yellow stripes.

France



This flag has blue, white and red stripes.

Ukraine



This flag has just two stripes: a blue and a yellow.

LO: To Locate Europe on a world map and identify some of its characteristics.

Task

Answer these questions by researching using the internet.

Remember searching the internet, use reputable sites such as bitesize, BBC, National Geographic.

You can use the websites below to help

<https://www.kids-world-travel-guide.com/europe-facts.html>

<https://www.nationalgeographic.org/encyclopedia/europe-human-geography/>

Europe's Top 8

Complete the boxes.

Highest peak

Number of languages spoken

Largest lake

Most northerly country

Longest river

Most common currency

Biggest country

The country that receives the largest number of holiday-makers each year

Three more interesting facts I found out about Europe

1.

2.

3.

Tuesday 2nd March 2021

LO: To Locate some of Europe's countries and capitals, and find out more about them.

Today we will be locating
the different countries and
cities in Europe.

Yesterday we located Europe and researched some
information. What did you find out?

LO: To Locate some of Europe's countries and capitals, and find out more about them.



LO: To Locate some of Europe's countries and capitals, and find out more about them.



What countries can you name that are in Europe? How many can you name?



Countries in Europe Brainstorm

LO: To Locate some of Europe's countries and capitals, and find out more about them.

LO: To Locate some of Europe's countries and capitals, and find out more about them.


What do
you know
about Italy?

Italy



LO: To Locate some of Europe's countries and capitals, and find out more about them.

France



What do
you know
about
France?

LO: To Locate some of Europe's countries and capitals, and find out more about them.

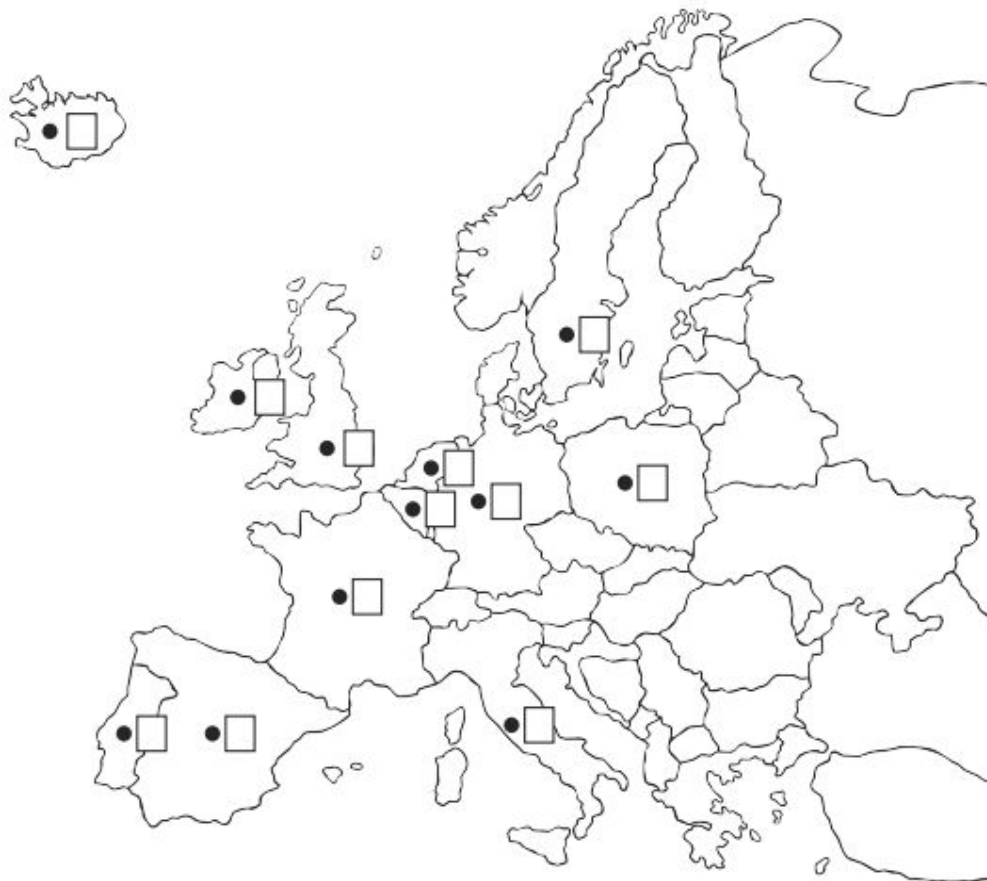
Task 1

Trace the map of Europe into your book.

Use an map to locate these European countries.

Label the countries with the correct number.

Countries of Europe

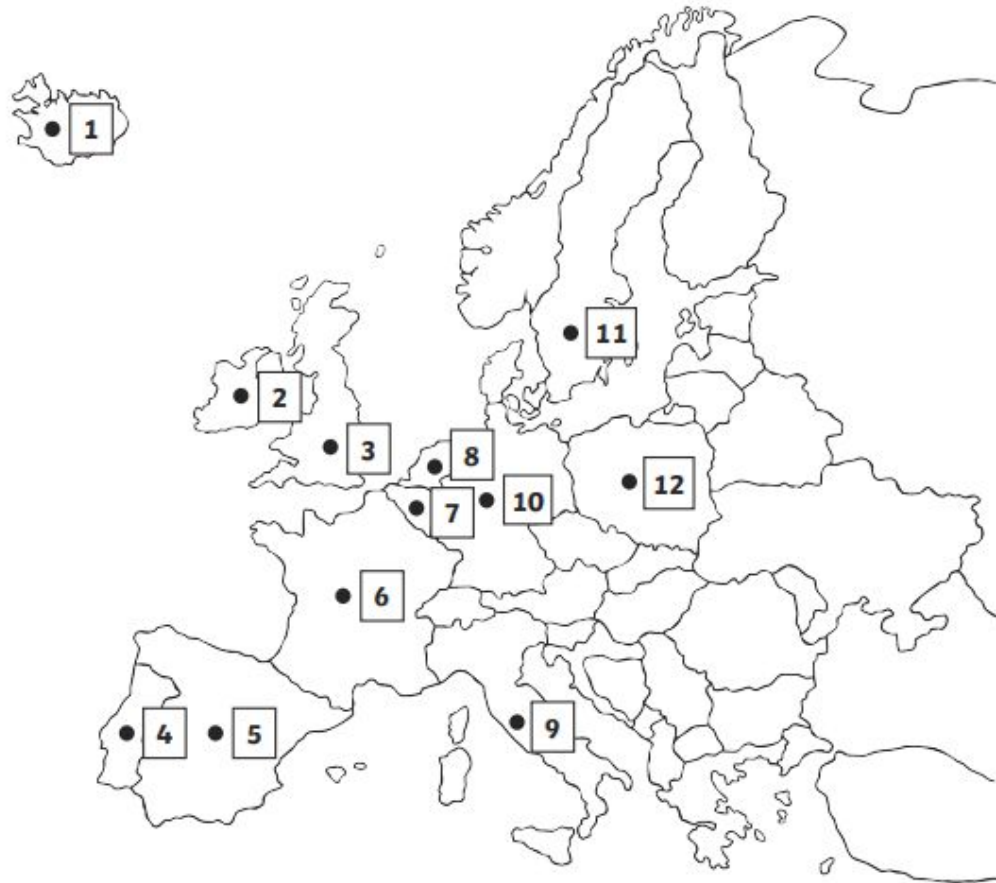


Key

- | | |
|----|----------------|
| 1 | Iceland |
| 2 | Ireland |
| 3 | United Kingdom |
| 4 | Portugal |
| 5 | Spain |
| 6 | France |
| 7 | Belgium |
| 8 | Netherlands |
| 9 | Italy |
| 10 | Germany |
| 11 | Sweden |
| 12 | Poland |

LO: To Locate some of Europe's countries and capitals, and find out more about them.

Countries of Europe Answers



Key

- 1** Iceland
- 2** Ireland
- 3** United Kingdom
- 4** Portugal
- 5** Spain
- 6** France
- 7** Belgium
- 8** Netherlands
- 9** Italy
- 10** Germany
- 11** Sweden
- 12** Poland

LO: To Locate some of Europe's countries and capitals, and find out more about them.

Task 2

Use an atlas to locate these European capital cities.

Label the cities with the correct number.



Capital Cities of Europe

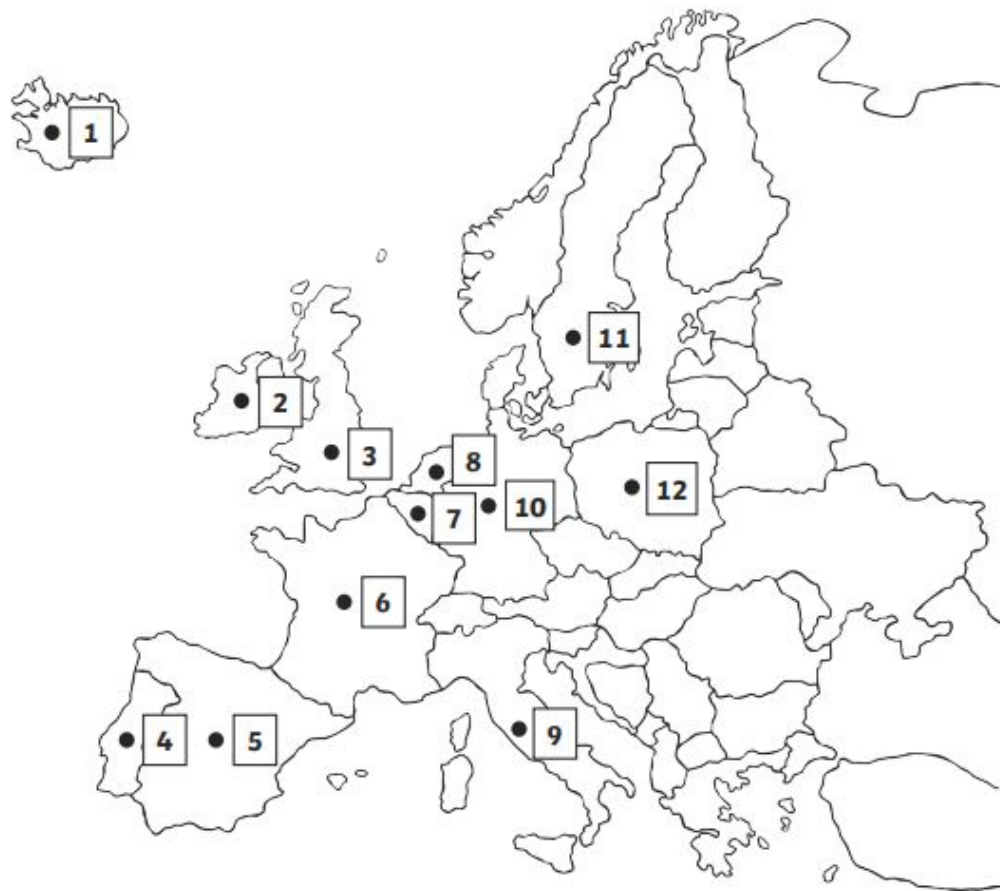


Key

- 1 Reykjavik,
- 2 Dublin,
- 3 London,
- 4 Lisbon,
- 5 Madrid,
- 6 Paris,
- 7 Brussels,
- 8 Amsterdam,
- 9 Rome,
- 10 Berlin,
- 11 Stockholm,
- 12 Warsaw,

LO: To Locate some of Europe's countries and capitals, and find out more about them.

Capital Cities of Europe **Answers**



Key

- 1** Reykjavik, Iceland
- 2** Dublin, Ireland
- 3** London, United Kingdom
- 4** Lisbon, Portugal
- 5** Madrid, Spain
- 6** Paris, France
- 7** Brussels, Belgium
- 8** Amsterdam, Netherlands
- 9** Rome, Italy
- 10** Berlin, Germany
- 11** Stockholm, Sweden
- 12** Warsaw, Poland

LO: To Locate some of Europe's countries and capitals, and find out more about them.

Extension

Research a European country from your previous tasks. Fill in on sheet. Use the internet to research. What more can you find out?

(stay safe while online - use reputable sites, report inappropriate content, do not give out personal details)

Country:

Draw the flag!



Fast Facts:

Continent:

Where is the country within the continent?
Hint: use compass directions.

Population:

Capital city:

Official language(s):

Secret Fact:



Helpful Tips:

How to say...

Hello:

Please:

Thank you:

Yes:

No:

If I visited this place, I would like to...

Wednesday 3rd March 2021

LO: To identify the mediterranean and its
characteristics

Task

Read the following pages on the
Mediterranean then answer the
questions at the end.

Mark your answers once finished

LO: To identify the mediterranean and its characteristics



Visit the Mediterranean

Dip your toes into the Mediterranean!

Sparkling seas and sunshine, sport and sightseeing: why not dip your toes into the Mediterranean this year?

Many holidaymakers call it 'the Med' for short!

What's the Mediterranean?

The Mediterranean is the name of a sea found between Europe, North Africa and Asia. It's also the name given to the region of countries that surrounds the sea. There are twenty-two different countries in the region.

Mediterranean countries in Europe are really popular with tourists – and that's because the climate is just perfect! In summer, there is warm sunny weather, with hardly any rain at all.

SUN, SEA AND SAND

The water's lovely!


Holidaymakers love paddling and swimming in the clear, warm waters of the Mediterranean Sea. Why not snap on a snorkel and be wowed by the colourful fish?

Sand between your toes

If you're looking for a beach, you'll be spoilt for choice! There are golden sands in the South of France, white beaches in Italy, red volcanic rocks on Greek islands and pebbly coves in Croatia.



Share the world's news to life



Relax, you're on holiday



Splash! Dive right in!



Rocks of many colours on a Greek beach

LO: To identify the mediterranean and its characteristics

HIGHLIGHTS : Where to stay?

Many holidaymakers stay in resorts on the coast, with:

- 3, 4 and 5 star hotels
- beautiful beaches
- lots of restaurants and discos

People who work in these holiday towns can often speak your language and will serve you your usual food, if you wish.

You can visit this region in winter too. And in mountainous areas you can even ski!

Time to make your mind up

There are so many places to explore in and around the Mediterranean. On the Greek island of Lesbos, there are quaint villages and pine forests to visit – then why not take a trip across the sea to nearby Turkey? Venture across to North Africa and you can visit an ancient wonder of the world, the Pyramids of Egypt.

KEY WORDS:

climate cruise
Europe historic
Mediterranean region
resort tourist

MAD ABOUT THE MED!



A natural wonderland

Rosemary and heather scent the air in summer in the Mediterranean. And beautiful sprays of pink and purple flowers add colour to white-washed villages.

Green turtles soak up the sun's rays in the shallows of the Mediterranean Sea.

Mediterranean food

Try something exciting and new! Dishes like calamari (fried squid) or grilled sardines are very popular. How about a lovely juicy tomato to go with them – full of the sun?

Sports and sightseeing

When you've had enough of sunbathing, why not get sporty? The sheltered, warm waters of the Ionian Sea, off northern Greece, are a good place to learn to sail.

Or you could visit some of the historic sites, like the towns destroyed by the eruption of Mount Vesuvius in Italy – heard of Pompeii and Herculaneum? You could even climb the volcano itself. The view from the top is well worth it!

If you simply can't decide, why not hop on a ten-day Mediterranean cruise, a wonderful guided tour of lots of different Mediterranean countries! To find out more, go to: www.medcruise.com



Flowers bloom in the Mediterranean



Delicious seafood from the Med



Learn to sail in the Med



Pompeii is a must-see destination

TASK

A. Tick 'true' or 'false' for the statements below.

Statements	True	False
1. The Mediterranean is found between North and South America.		
2. In the summer, the weather is warm and sunny in the Mediterranean.		
3. The Mediterranean is a popular region for tourists.		

B. Circle the correct answer.

4. What is the short name for the Mediterranean?

- a. the Med
- b. the Medi
- c. the terrain

5. How many countries are found in this region in total?

- a. 11
- b. 22
- c. 33

6. What is calamari?

- a. Fried squid
- b. Sardines
- c. A type of Mediterranean flower

TASK

C. Draw three outdoor activities popular with holiday-makers in the region.



D. Give two reasons to explain why the Mediterranean is popular with holiday-makers from across Northern Europe.

TASK

1. Which three continents surround the Mediterranean Sea?

2. What sorts of activities are popular with holiday-makers who travel to the Mediterranean?

3. Can you quote a descriptive sentence from the text? Why do you think it is descriptive?

TASK

4. Name a good place to learn to sail in the Med.

5. In your own words, describe the Mediterranean to someone who knows nothing about it.

6. What type of text is this? (For example, 'descriptive' and 'narrative' are types of texts.) Explain your answer.

7. Who do you think this text is written for? How do you know?

The intended audience is...

I know this because...

8. Can you have a holiday in the Med at any time of year? Explain your answer.

9. If you were to visit the Med, what would you like to do? Why?

A. Tick 'true' or 'false' for the statements below.

Statements	True	False
1. The Mediterranean is found between North and South America.		X
2. In the summer, the weather is warm and sunny in the Mediterranean.	X	
3. The Mediterranean is a popular region for tourists.	X	

B. Circle the correct answer.

4. What is the short name for the Mediterranean?

- a. **the Med**
- b. the Medi
- c. the terrain

5. How many countries are found in this region in total?

- a. 11
- b. **22**
- c. 33

6. What is calamari?

- a. **Fried squid**
- b. Sardines
- c. A type of Mediterranean flower

C. Draw three outdoor activities popular with holiday-makers in the region.

Answers may
include sun-
bathing, sailing,
snorkeling and
sight-seeing.

D. Give two reasons to explain why the Mediterranean is popular with holiday-makers from across Northern Europe.

Sunny, warm weather with little rain in summer is perfect for outdoor activities like swimming and sun-bathing. It is warmer and sunnier than Northern Europe - people travel south for the sun in summer.

Answers

1. Which three continents surround the Mediterranean Sea?

Europe, Asia and Africa.

2. What sorts of activities are popular with holiday-makers who travel to the Mediterranean?

Expect a range of answers including paddling, swimming, and snorkeling, sun-bathing and sailing.

Sightseeing, mountain-climbing (volcanoes) and skiing are also mentioned in the text.

3. Can you quote a descriptive sentence from the text? Why do you think it is descriptive?

E.g. 'The sheltered, warm waters of the Ionian Sea, off northern Greece are a good place to learn to sail.'

This sentence includes a number of adjectives that describe the Ionian Sea.

Answers

4. Name a good place to learn to sail in the Med.

The Ionian Sea, just off northern Greece.

5. In your own words, describe the Mediterranean to someone who knows nothing about it.

Answers will vary.

6. What type of text is this? (For example, 'descriptive' and 'narrative' are types of texts.) Explain your answer.

It is a persuasive text. Why?

- It is presented in a brochure style.
- The content of the text is about why you should take a holiday in the Mediterranean region. For example subtitles like 'Mad about the Med' and 'Visit the Med!'.
- Phrases like 'sparkling seas' and 'golden sands' are selling this location to the reader.
- There isn't any negative information about life in the Med (text or images)

It is an informative text. Why?

- Wide range of facts (e.g. place names) and figures about this region.

7. Who do you think this text is written for? How do you know?

holiday-makers, young and old, with a wide-range of interests – sporty types
The intended audience is... and people who love experiencing different cultures.

I know this because... of the range of activities mentioned in the text, pictured (note older couple
shown as well as young families).

8. Can you have a holiday in the Med at any time of year? Explain your answer.

Yes, it's a great destination in summer and in winter you can ski in ranges such as the Apennines and the
Pindus.

Thursday 4th March 2021

LO: To be able to research facts on
Athens (Greece)

LO: To be able to research facts on Athens (Greece)



LO: To be able to research facts on Athens (Greece)

Task

Explore the website below and fill in the 'Visiting a city fact sheet'

<https://kids.kiddle.co/Athens>

Visiting a City Fact Sheet

Name of the city: _____

My City Recommendation for a Classmate

City: _____

Country: _____

Facts about the city

Country: _____

Population: _____

Currency: _____

Languages spoken: _____

Modes of public transport: _____

The most interesting thing I found out about this city was...

You should visit this city if...

Why was the city built in that particular location?

Someone famous from the city

Famous landmarks in the city

- _____
- _____
- _____

Other facts about the city

Draw a picture or add a photograph of your favourite place in the city.

Friday
Do Spanish and PE